

How and Why the British Discovered North America

Russell Bastedo

Jaffrey Historical Society

February 14, 2013

Europe in 1360



Prince Henry
the Navigator
(1394-1460)



Portugese explorations



Europe in 1360



05

The World
in 1493.
The Pope's
division of
the world
between
Spain and
Portugal.



The World in 1500




King Henry VIII
in 1540,
age 30.

“The most dangerous
man in the world,”
according to the
French ambassador.



Nonesuch,
Henry's
palace



Queen
Elizabeth I
as a
young
girl



Queen
Elizabeth I
in 1560,
age 25



The Spanish Armada





Sir
Francis
Drake

Queen Elizabeth I
(age 44) celebrates
Francis Drake's
voyage,
1589



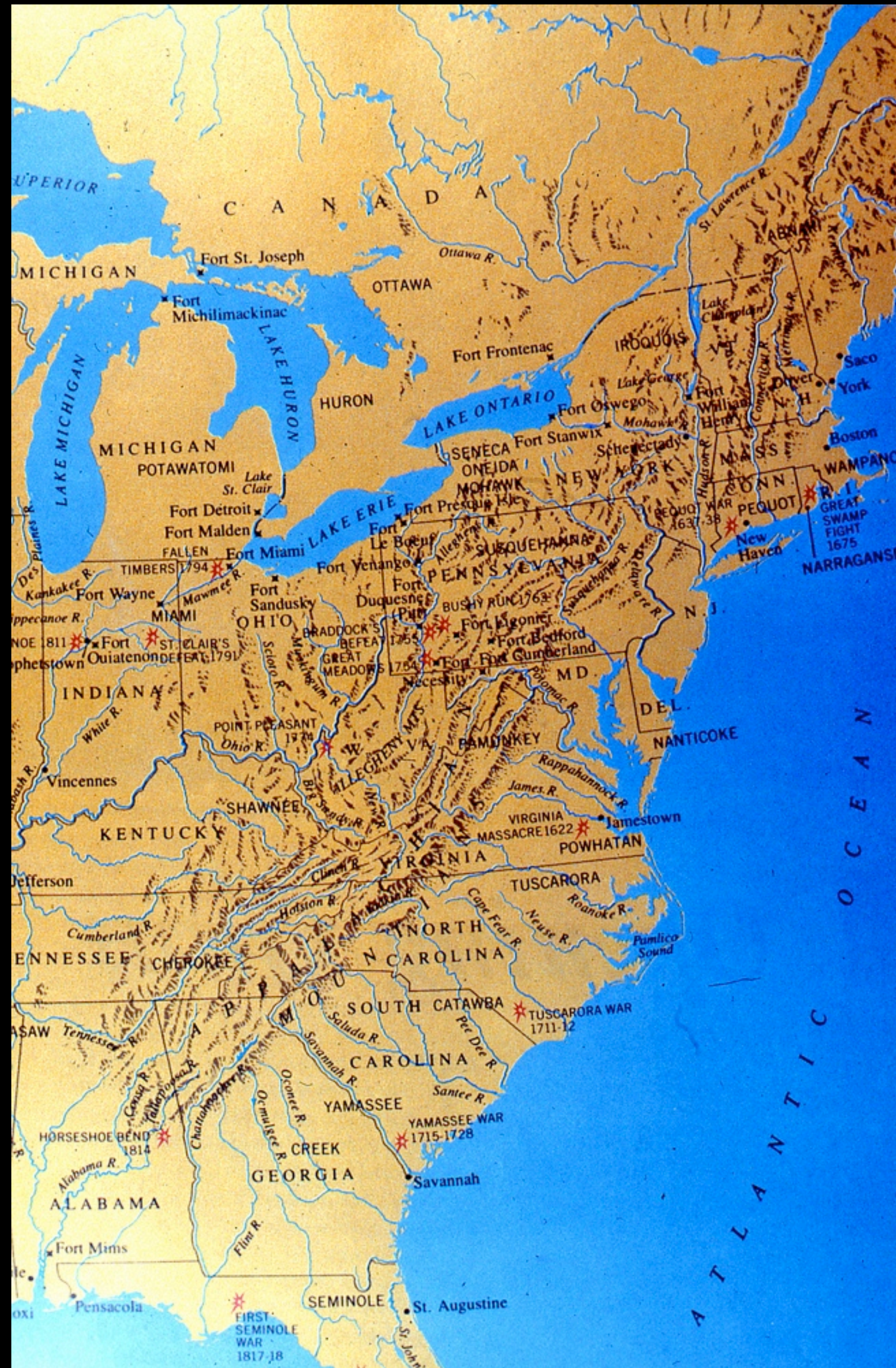
Sir Walter
Raleigh in
1586



Raleigh's Caribbean



North America coast, 1580s



The Spanish Armada



Captain
John Smith



Jamestown



Chief Powhatan with Captain John Smith



Pocohontas



Plentiful fish in Virginia



Indians at
work by
John White



War
over
tobacco
1622



Jefferson-
Fry Map of
Virginia
and
Maryland
1750

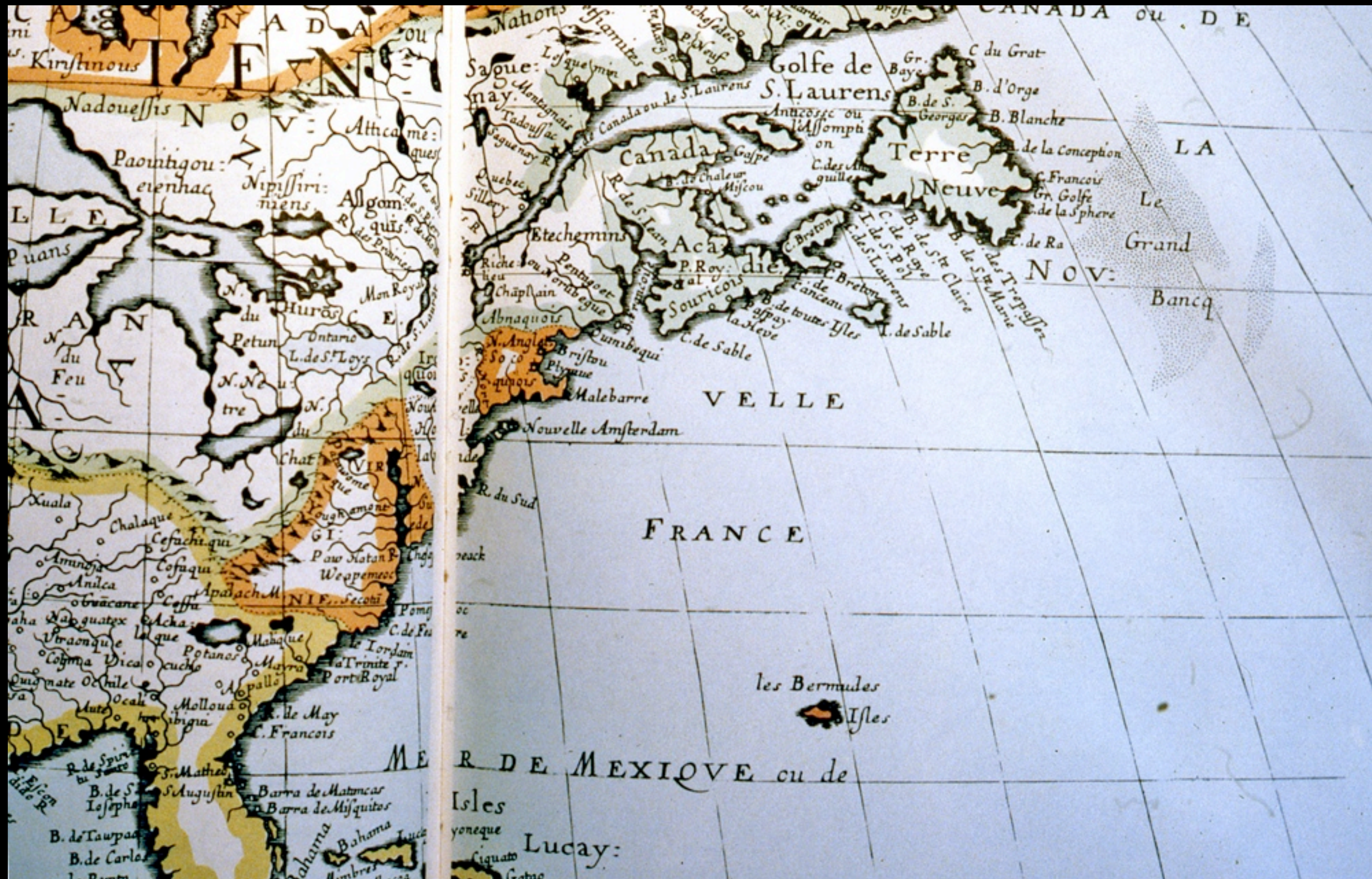


Detail,
Jefferson-
Fry Map of
Virginia
and
Maryland
1750



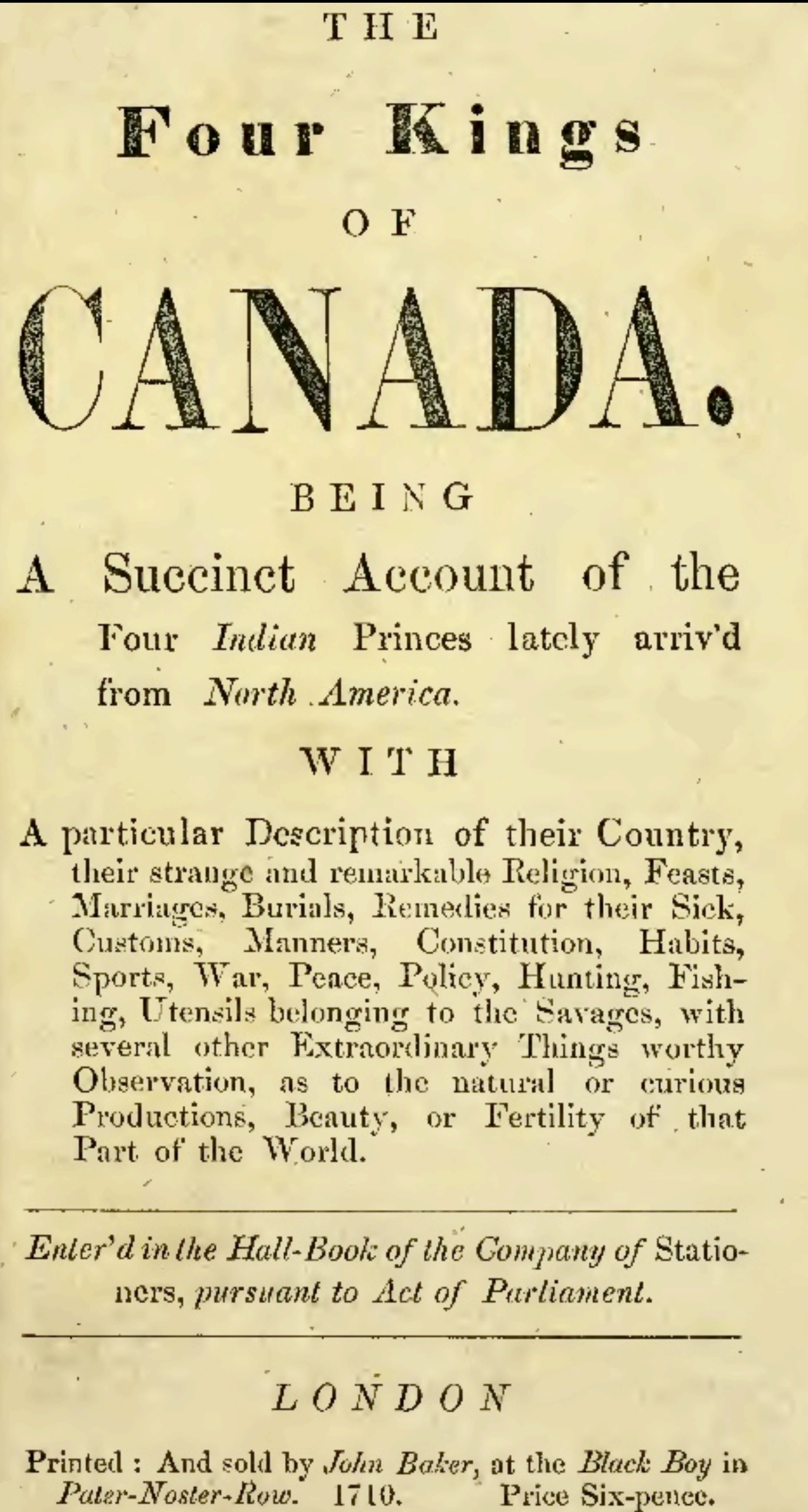
John Smith's map of New England, 1616





British
North
America
in 1650

Title page,
*The Four Kings
 of Canada,*
 1710



An Indian prince
presented to
King George I,
1710



Details,
An Indian prince
presented to
King George I,
1710



British North America in 1700



Detail, British North America in 1700



The End



ELIMINATE
THOSE
FOLLOWING


II


ELIMINATE

Map of South America



34





08

Europe in 1360



NATIONAL HERALD
LIB.

BATTLE

ORGAN OF
THE ALL TRINIDAD SUGAR
AND GENERAL WORKERS TRADE UNION
ESTABLISHED ON 7TH AUGUST 1937 AND
REGISTERED ON 24TH NOVEMBER, 1937

Price 25 cents

Volume 21 Issue No. 02 February 1968

DISCIPLINE . SACRIFICE . SELF-CONFIDENCE

SUGAR IS GETTING SWEETER - THANKS TO KFC AND PEPSI COLA

CARIBBEAN SUGAR producers could hardly complain about a lack of markets to which the region could sell its important sugar crop.

At its annual general meeting in Guyana last November officials of the umbrella Sugar Association of the Caribbean noted the healthy state of the international sugar market especially with the entry of Kentucky Fried Chicken (KFC) and Pepsi Cola into China and India.

According to officials, sugar demands have shot up astronomically and that nearly every ounce of sugar that the region produces will be sold, which is due in part to

the demand for beet and other artificial sweeteners levelling off significantly in recent years...' thanks in part to fears about their side effects.'

SAC's President Dr. Kusha Haraksingh said that Caribbean producers could sell all of what it has now, 'and if we had more, we could sell that too.' "The future is bright for Caribbean sugar," said Dr. Haraksingh.

As a consequence of this bright prospect, there is a race by governments to invest in the sugar industry. Guyana and Trinidad and Tobago for example will spend nearly 50 million U.S. dollars in the next three years retooling



Dr. Kusha Haraksingh

the industry and increasing cultivatable acreage.

Presently, the Caribbean has a special export protocol to the European Union and a recent opening to the Portuguese market, both of which are paying almost double the price obtained on the 'soft' open world market.

Put together, Guyana, Barbados, Jamaica, Belize and

Trinidad and Tobago will have to share a total of 20,000 metric tonnes. This is in addition to a 47,000 tonne increase which the United States Department of Agriculture recently announced.

This region produces an estimated 800,000 tonnes of sugar annually, all of which can find a ready market these days. The majority of this crop however, goes to Europe under a special protocol. The import price and quota are fixed and the life of the protocol is indefinite.

Additionally, shortfalls by any exporting country is awarded to others in the region.

MY WORK IS MY PRAYER. IT WILL CLOTHE, FEED AND SHELTER ME.

DOES
THIS
STAY IN?

Needs to be re-scanned

05

Queen
Elizabeth I





28

THIS IS PRETTY MUCH THE
SAME AS #31. DO YOU NEED
BOTH?



This is a detailed historical map of the Blue Ridge Mountains region in Virginia. The map is oriented with North at the top. It shows the Blue Ridge Mountains running diagonally from the upper left towards the lower right. Key features include:

- Topography:** The Blue Ridge Mountains are depicted with brown shading and contour lines. Other features like 'The North Ridge' and 'The Back Bone' are labeled.
- Rivers and Waterways:** Numerous rivers are shown in blue, including the Shenandoah River, Potomac River, and Rappahannock River. Smaller creeks and streams are also labeled.
- Counties:** The map delineates several counties, including Augusta, Albemarle, Loudoun, Stafford, Prince William, Fairfax, and others. County names are written in large, bold letters.
- Towns and Settlements:** Various towns and settlements are marked with dots and labeled, such as Winchester, Staunton, and Frederickburg.
- Infrastructure:** A network of roads and trails is shown, some of which are highlighted in red.
- Geographical Labels:** Specific locations like 'The Blue Ridge', 'The North Ridge', and 'The Back Bone' are labeled in French and English.

The map is a valuable historical document, providing a detailed view of the region's geography and administrative boundaries.

